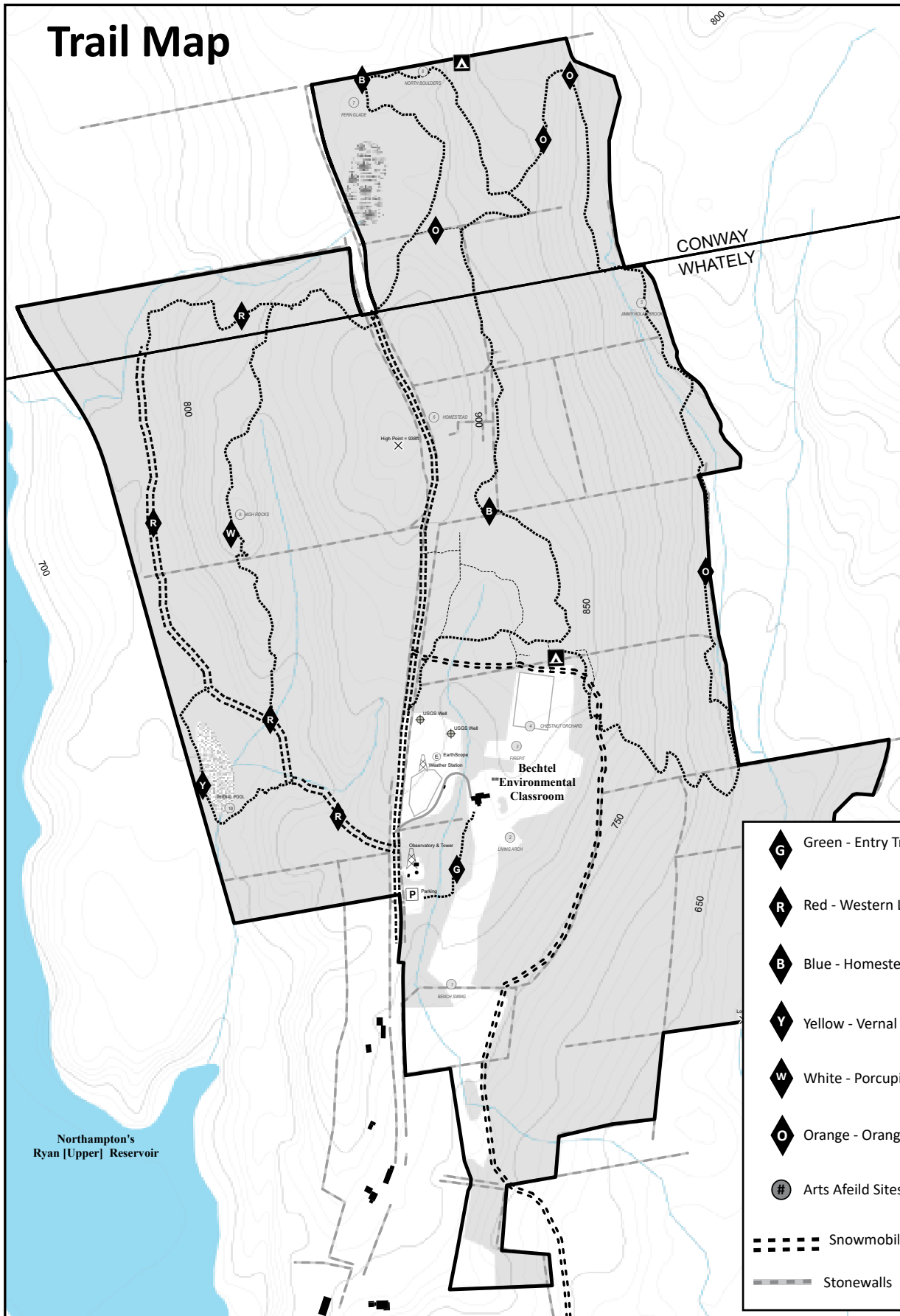





Trail Map



-  Green - Entry Trail
-  Red - Western Loop
-  Blue - Homestead Trail
-  Yellow - Vernal Pool Loop
-  White - Porcupine Trail
-  Orange - Orange Newt Trail
-  Arts Afield Sites
-  Snowmobile Trail
-  Stonewalls

The Smith College Ada & Archibald MacLeish Field Station, Whately, Mass.

Property boundary derived from survey conducted in the fall of 2008 and digitized by Meredith Galloy. Trails GPS field-checked by EJ Wald and Graylin Neilson. In the summer of 2013, and updated by Matty Day in 2017. Streets, drainage, and ponds digitized and enhanced by Ross W. Smith-Johnson based on MassGIS data and field survey. Orthophotos, USGS topographic maps, 10' contours, and roads by MassGIS, Commonwealth of Massachusetts Office of Environmental Affairs.

0 200 400 800 Feet

